

3 days O-event

ŠUMPERK WILD BOAR TROPHY 2018

BULETTIN NO.2

- Organiser:** Klub vytrvalostních sportů Šumperk (KSU)
- Date:** 27. – 29. July (Friday – Sunday)
Friday 27th July / stage E1 ... middle
Saturday 28th July / stage E2 ... long
Sunday 29th July / stage E3 ... shortened long
- Event center:** settlement Tři Dvory / Moravský Karlov (10 km south of Králík) // [map](#)
- Main organisers:** Event director: Pavel Palončý
Main referee: Petr Turczer (R1)
Course setters: Zdeněk Janů jr. (E1), Ondřej Jílek (E2), Jonáš Müller (E3)
- Registrations:** Friday 27th July: 13:30 – 16:30 (event center)
Saturday 28th July: 8:30 – 9:30 (event center)
Sunday 29th July: 8:30 – 9:30 (event center)
- Categories:** women: D10, D12, D14, D16, D18, D20, D21L, D21K, D35, D40, D45, D50, D55, D60, D65
men: H10, H12, H14, H16, H18, H20, H21L, H21K, H35, H40, H45, H50, H55, H60, H65, H70
HDR (easy course for children with parents), P (beginners), DH10N (smiley faces ☺, children without a guide)
- Results of E1, E2 and overall results are included in the Czech national Ranking, coefficient 1.00.
- Competition rules:** Competitors run at their own risk, according to the Rules of orienteering and other documents of Orienteering section of Czech orienteering federation.
- Jury:** The composition of the jury will be placed in the race center.
- Protests:** Protests in written form can be submitted to the Main Referee with CZK 400 payment in cash. After the event, protests against official results can be sent by mail to main referee's address (Petr Turczer, Revoluční 14A, Šumperk, 787 01).
- Parking:** Parking will be organized on private lands in Tři Dvory village (part of Moravský Karlov village). Parking fee is 50 CZK per car per 3 days.
Please respect the instructions given to you by organizers.
Distance parking – event center: 700 m (climb 40 m) // marked with orange ribbons.
- Drinking water:** In the event center tank with drinking water. Please do not waste the water!
- WC:** TOI-TOI in the event center and in the center of E2.
- Washing:** In the event center tank with water. Please do not waste the water, using of soap shampoos etc. is strictly prohibited.

Embargoed areas: Forest around the event center is the racing area. By breaking the embargo of the racing area, you are taking the risk of disqualification.

Terrain: Mountain forest in the area of Hanušovice highland at an altitude of approx. 600 - 840 m above sea level. The forest is predominantly coniferous with varying runability and an average dense irregular network of communications. The valley part of the forest is waterlogged. There are remains of military activity in the field. There is almost no seasonal vegetation or undergrowth in the terrain.

Course parameters: On the website of the race and in the event center.

Control descriptions: Control descriptions for all classes will be available in the event center. For E2 also in the center of E2.

Punching system: SportIdent. It is possible to borrow SI in the event center for 30 CZK per etape (800 CZK in case of loss of the SI card)
Competitors will clear and check their SI-card in the start procedure. The SIAC OFF unit will be placed in the last starting corridor. The race is finished by punching the finish unit on the finish line. SI reading will be placed close to the finish area. In case of disabled SI unit, please use the mechanical punching to special frames on the map. All competitors must read their SI-card. Each SI-card cannot be used more times in one race

Expected winning times: According to Czech o-federation rules. Guide times have been adapted to multi-day summer events.

Results: Preliminary results will be posted in the event centre, final results will be available on the Internet.

Fair play: Maps are not collected after the race – keep the fair-play rules.

Price giving: Price giving ceremony of overall classification will be in the event center on Sunday afternoon. 1st – 3rd place in all categories. All HDR competitors will be awarded. The best club will be awarded with a special price.

Refreshments: Only E2 refreshment station on the track (water). All days in the finish area.

Buffet: Tent restaurant in the event center – **Wild Boar Buffet:** cakes and pies, scrambled eggs, sweet blueberry dumplings, stuffed potato dumplings, potato goulash, serbian risotto, soup, mixed salad, steaks, sausages, mackerels, sweets, beer, juice, radler, tea, coffee etc.
Take advantage of this refreshment option and do not carry too much food yourself!

Accommodations: The organizer provides accommodation in a tent camp at the event center at the price of 200,- Kč per person // [map](#).
The camp will be available since 13:30 on Friday 27th until 15:00 on Sunday 29th.
Accommodated will receive tickets at the registration, which must be visibly placed on the tent.
Camp is not allowed to drive by cars. Distance parking – event center: 700 m (climb 40 m) // marked with orange ribbons.
Safe space, keep your surroundings clean and keep night quiet. There is a strict ban on making fires and digging holes.

Kindergarten: In the event center. Your children will be in charge of experienced persons. Please pick up your children as soon as possible after you have finished your race. Provisory kindergarten will be also in the center of E2.

GDPR: By registration, every competitor agree with publication his personal data in valid format of COF – registration form, start list and results on webpage of competition and information system ORIS (<https://oris.orientacnisporty.cz/>). During competition photography will be taken, for reporting, audits and so on, according to § 89 statute no. 89/2012 sb., Civil code. Some pictures may be taken for personal need of a competitor, club. In case you do not agree, tell explicitly to a photographer.

INSTRUCTIONS FOR STAGE E1 – FRIDAY 27.7.2018

Event center: in the event center // [map](#).

Type of race: middle.

Distances: event center/camp – event center E1: 0 m
event center E1 – finish: 0 m
event center E1 – start 1: 1 300 m (climb 100 m) // all categories but DH10N, HDR a P // will be marked (blue and white ribbons)
event center E1 – start 2: 300 m (climb 15 m) // only categories DH10N, HDR a P // will be marked (same route as start 1)

Start: **00 = 16:00** (interval start)

Finish: The race ends by punching finish control which is at the finish line.

Map: U Větráku, 1:10 000, E=5m, ISOM 2017, June 2018, A4, main cartographer: Zdeněk Rajnošek, print: laser.

Maps will have waterproof protection.

Specific map symbols: black cross significant man-made object, brown triangle – charcoal burning place, green cross – fallen tree, green circle

Time limit: 90 min

INSTRUCTIONS FOR STAGE E2 – SATURDAY 28.7.2018

Event center: crossroad near František hut // [map](#).
In the event center of E2 there will be tent for clothes, refreshment (beer, non alcoholic drink), WC and kindergarten.

Type of race: Long

Distances: event center/camp – event center E2 (by foot): 1 700 m (climb 80 m) // will be marked with green and white ribbons
event center/camp – event center E2 (track for bikers): 2 800 m (climb 80 m) // will be marked with red and white ribbons
event center E2 – finish: 0 m
event center E2 – start: 900 m (climb 5 m) // will be marked with blue and white ribbons

Start: **00 = 10:00** (interval start)

Finish: The race ends by punching finish control which is at the finish line.

Map: Františkova chata, 1:10 000, E=5m, ISOM 2017, June 2018, A3, main cartographer: Zdeněk Rajnošek, print: laser.

Maps will have waterproof protection.

Specific map symbols: black cross significant man-made object, brown triangle – charcoal burning place, green cross – fallen tree, green circle

Time limit: 180 min

Mountain price: for categories H18, H20, H21L a H35 course setter Ondřej Jílek (member of Czech Mountain Running Team) prepared mountain prize – for the winner of the course (lap) beginning on the control 33.

The winners in each category will be awarded after the third stage and will receive a mountain prize.

INSTRUCTIONS FOR BONUS STAGE / FOREST SPRINT – SATURDAY 28.7.2018 EVENING

Start and finish: In the event center // [map](#).

Registrations: In the event center till 16:00 (Saturday). Starting fee 50 CZK.

Start: **00 = 18:00** (interval start)

Finish: The race ends by punching finish control which is at the finish line.

Map: Lesní sprintík, 1:5 000, E=5m, ISSOM 2017, June 2018, A5, main cartographer: Zdeněk Rajnošek, print: laser.

Maps will have waterproof protection.

Specific map symbols: black cross significant man-made object, brown triangle – charcoal burning place, green cross – fallen tree, green circle

Course: Forest sprint, course setter Matěj Matoušek, control description printed on maps.

Price giving: 19:30. Three best runners will be awarded.

Information: Not included in overall standing of Šumperk Wild Boar Trophy 2018.

INSTRUCTIONS FOR STAGE E3 – SUNDAY 29.7.2018

Event center: In the event center // [map](#).

Type of race: Shortened long.

Distances: camp – event center E3: 0 m
event center E3 – finish: 0 m
event center E3 – start 1: 1 200 m (climb 60 m) // all categories but HDR a P // will be marked with blue and white ribbons
event center E3 – start 2: 500 m (climb 25 m) // only categories HDR a P // will be marked with blue and white ribbons (same route as start 1)

Start: **00 = 10:00** handicap up to 40 minutes of loss on the first competitor in each category, further minute intervals).

The starting list will be posted in the center and on the race site on Saturday afternoon. The first three competitors from each category will start with starting bibs. The starting bibs will be picked up in the form of self-service at the start. Please be at the prestart 5 min before your own start.

- Finish:** The race ends by punching finish control which is at the finish line.
The order is determined at the finish line, please follow instructions of referees.
- Map:** Černá dolina, 1:10 000, E=5m, ISOM 2000, June 2018, A4, main cartographer: Zdeněk Rajnošek, print: laser.
- Maps will have waterproof protection.
- Specific map symbols: black cross significant man-made object, brown triangle – charcoal burning place, green cross – fallen tree, green circle
- Time limit:** 120 min
- Thanks:** We thank Mr. František Andrlé and also our sponsors and partners and also company Lesy České republiky.

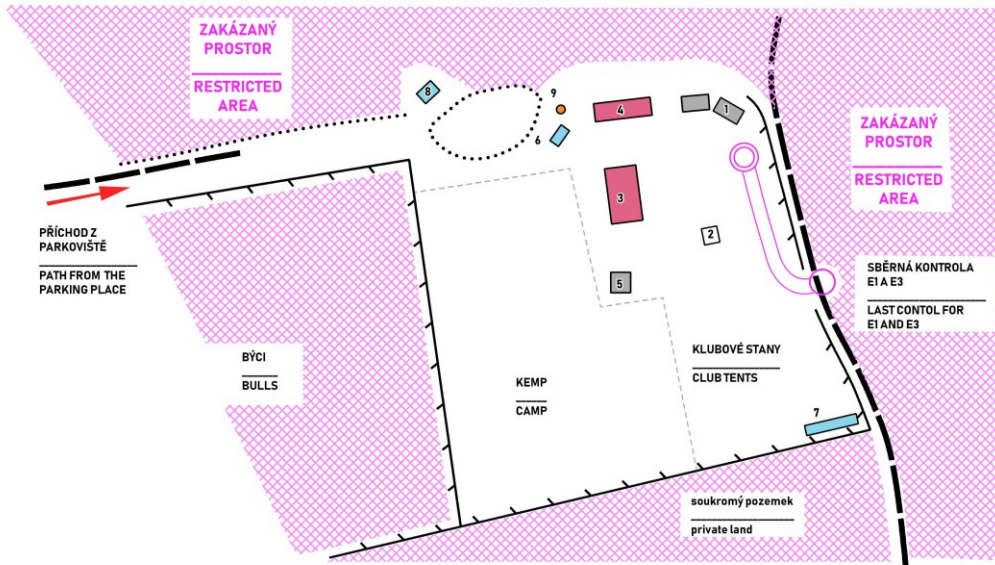
Pavel Paloncý
Event director

Petr Turczer
Main referee

PLÁNEK SHROMAŽDIŠTĚ / EVENT CENTER MAP

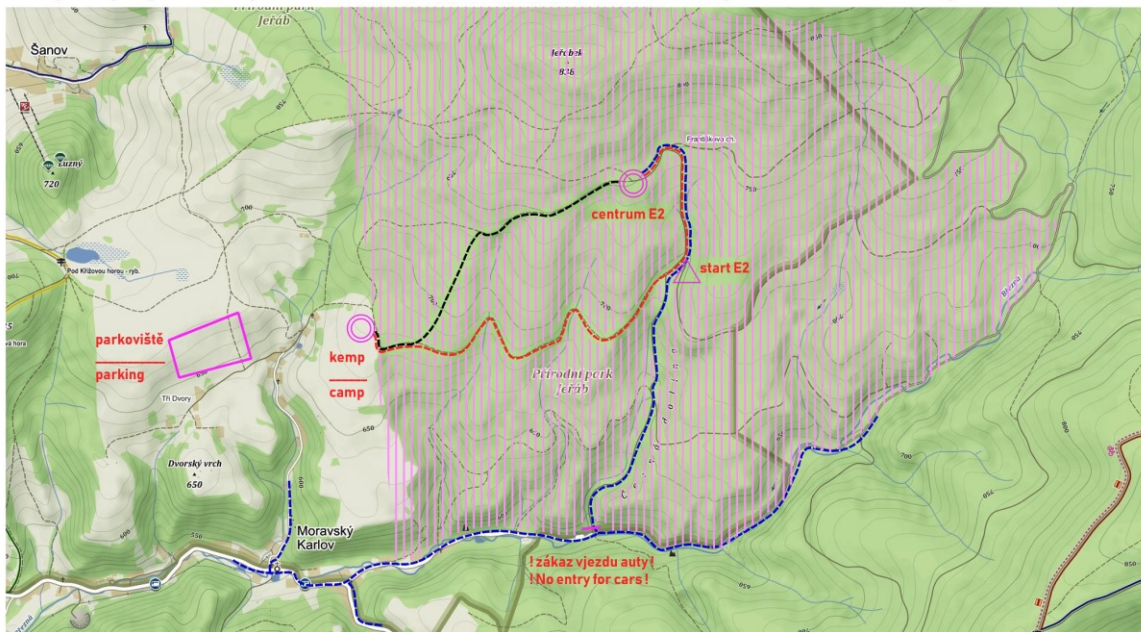


ŠUMPEŘSKÝ DIVOČÁK
3-DENNÍ ZÁVODY V OB // 3 DAYS OB
27. - 29. 7. 2018 // MORAVSKÝ KARLOV
SVATÁ TROJICE



- 1 VYČÍTÁNÍ, PREZENTACE IT, REGISTRATION
- 2 VÝSLEDKY, INFORMACE RESULTS, INFORMATION
- 3 RESTAURACE RESTAURANT
- 4 STÁNKY S OBČERSTVENÍM BUFFET
- 5 ŠKOLKA KINDERGARTEN
- 6 PITNÁ VODA DRINKING WATER
- 7 WC TOILETS
- 8 MYTÍ WASHING
- 9 OHNÍŠTĚ FIREPLACE

Mapka příjezdu / příchodu do centra E2 / Arrival map for second stage (E2)

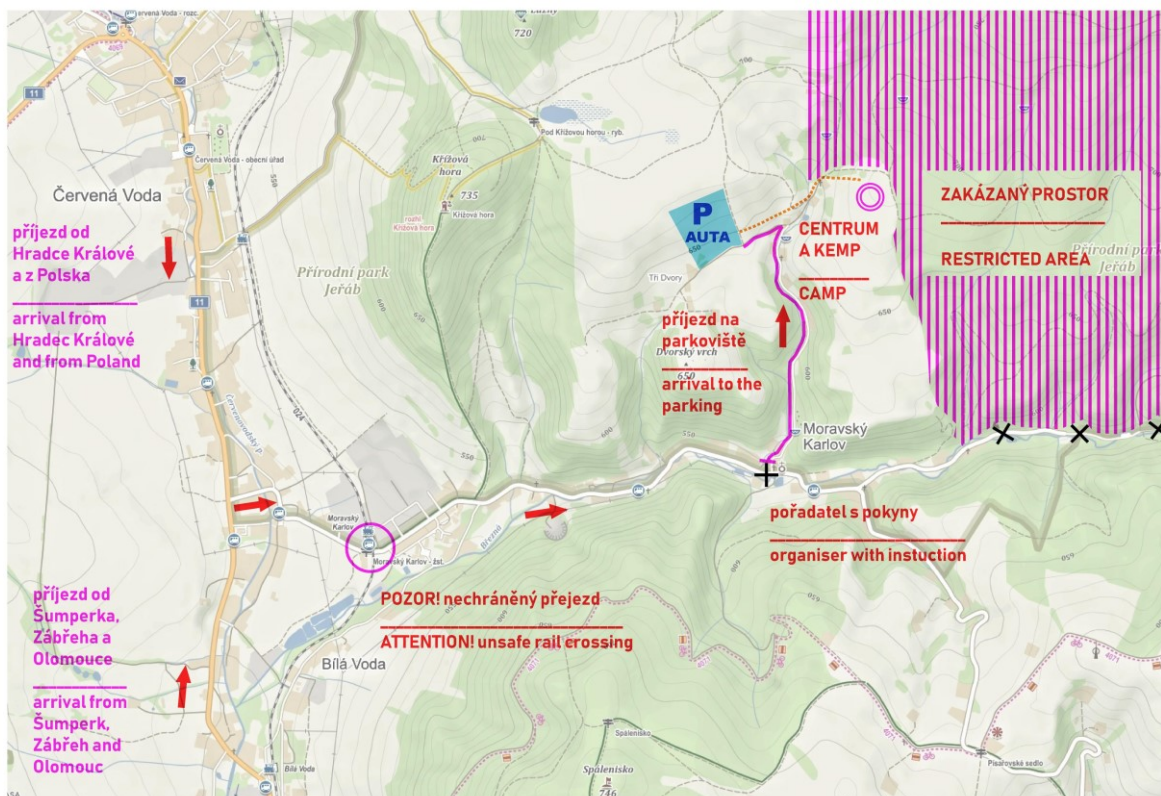



- cesta pro pěší z kempu (zelenobílá fáborky) / foot path to the E2 center (green and white crepe paper)
- cesta pro kola z kempu (červenobílá fáborky) / road for bicycles to the E2 center (red and white crepe paper)
- cesta pro dojíždějící na kole z Moravského Karlova (zákaz vjezdu autem) / road for cyclists from Moravský Karlov (no cars entry)



ZAKÁZANÝ PROSTOR
RESTRICTED AREA

PŘÍJEZDOVÁ MAPKA / ARRIVAL MAP




 úzká silnice pro 1 auto k parkovišti osobních aut
 road to the parking place is very narrow


 cesta od parkoviště do centra (oranžové fáborky)
 path from parking place to the center (orange crepe paper)